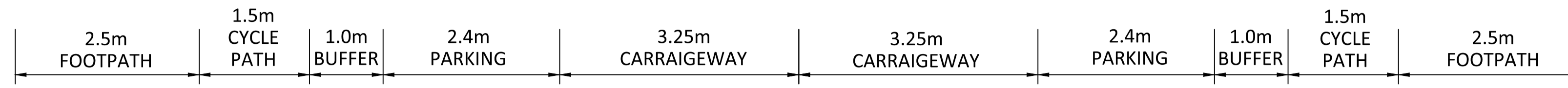
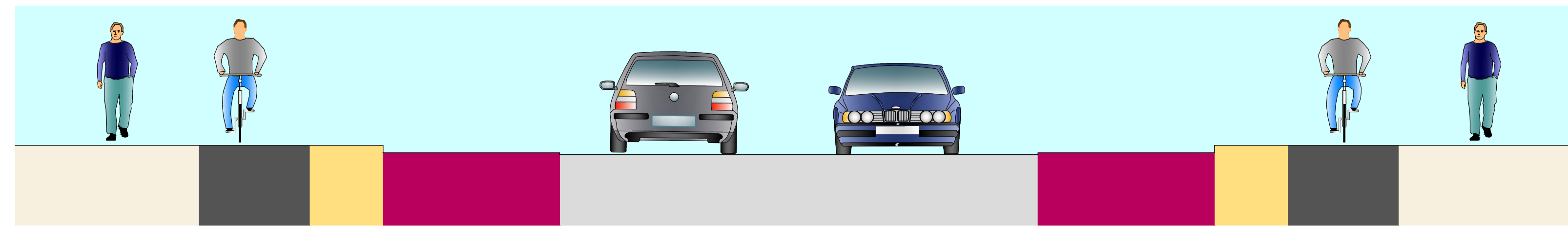


100
10
0
A1

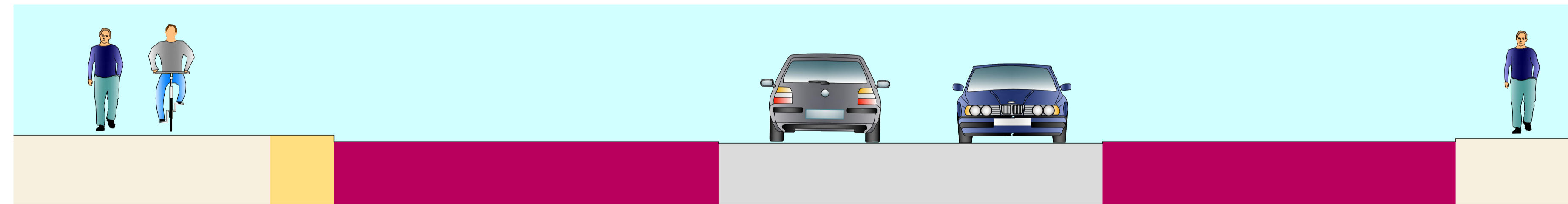
DO NOT SCALE



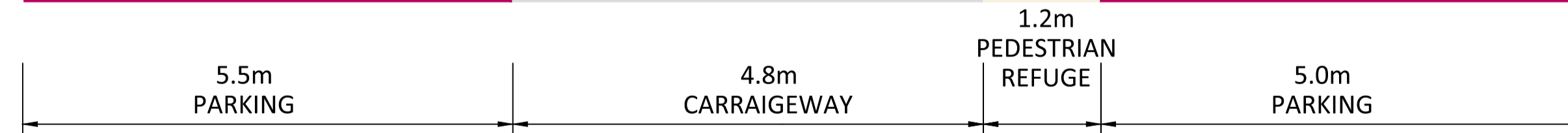
SECTION A-A - LINK STREET (WOODBROOK AVENUE)



SECTION B-B - LOCAL STREET



SECTION C-C - LOCAL STREET



SECTION D-D - HOMEZONE STREET TYPE

© ORDNANCE SURVEY IRELAND LICENSE No. AR 0082519.
ORDNANCE SURVEY IRELAND & GOVERNMENT OF IRELAND

File: 5154251_HTR_DR_0300.dwg
Date: Oct 30, 2019 - 8:49am
Printed by: jweish

Rev	Description	By	Date	Chk'd	Auth
B	PLANNING SUBMISSION	AK	29.10.19	JW	KB
	FINAL CLIENT APPROVAL	AK	08.10.19	JW	KB
-	FOR PLANNING	AK	26.06.19	JW	KB

ATKINS
Member of the SNC-Lavalin Group

Atkins House, 150-155 Airside
Business Park, Swords, Co. Dublin
Tel (+353) 01 810 8000
Fax (+353) 01 810 8001

Unit 2B, 2200 Cork Airport
Business Park, Cork
Tel (+353) 021 429 0300
Fax (+353) 021 429 0360

2nd Floor Technology House
Parkmore Technology Park, Galway
Tel (+353) 091 786 050
Fax (+353) 091 779 830

Client: **AEVAL**

Project: **WOODBROOK PHASE 1**

PHASE 1 PROPOSED TYPICAL ROAD CROSS SECTIONS			
Original Scale	Design/Drawn	Checked	Authorised
1:50 @A1	JD	JW	KB
1:100 @A1	Date 10.08.18	Date 10.08.18	Date 10.08.18
Status	Drawing Number	Rev	
P	5154251 / HTR / DR / 0300	B	

PLANNING